

Chauffage pour les Eaux minérales d'Enghien et d'Uriage.

Coupe verticale de l'Appareil d'Enghien. Coupe verticale de l'Appareil d'Uriage.

Fig. 1.

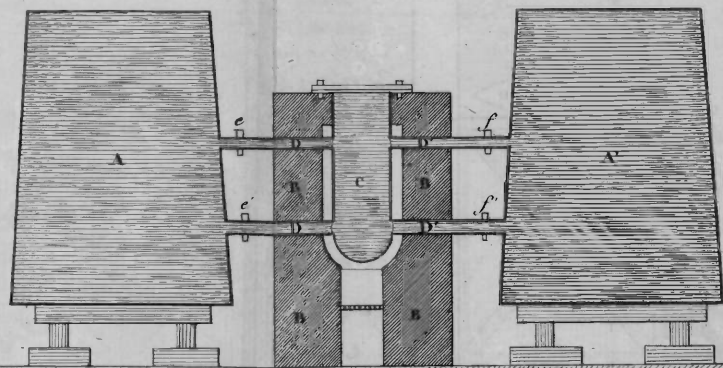
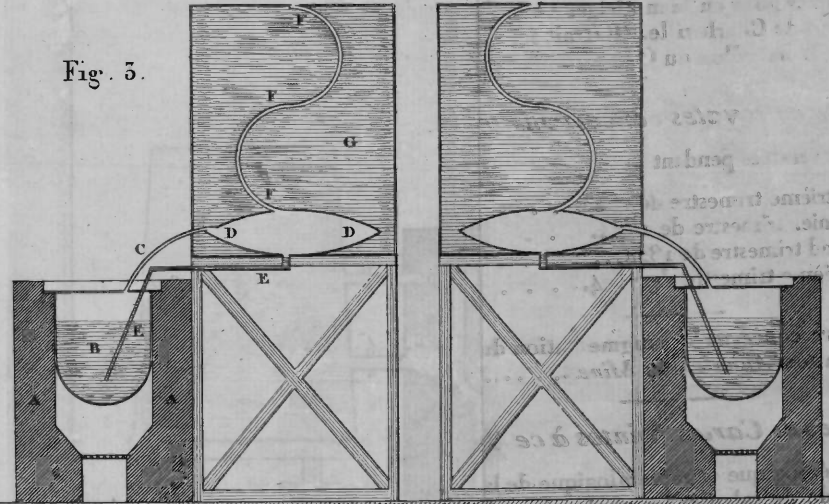
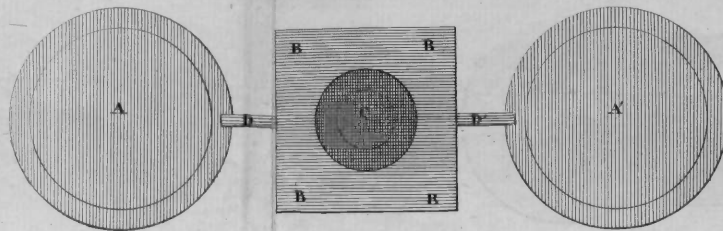


Fig. 5.



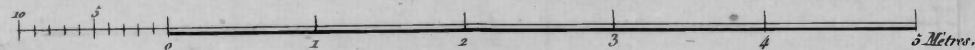

Plan de l'Appareil.

Fig. 2.



Plan de l'Appareil.

Fig. 4.



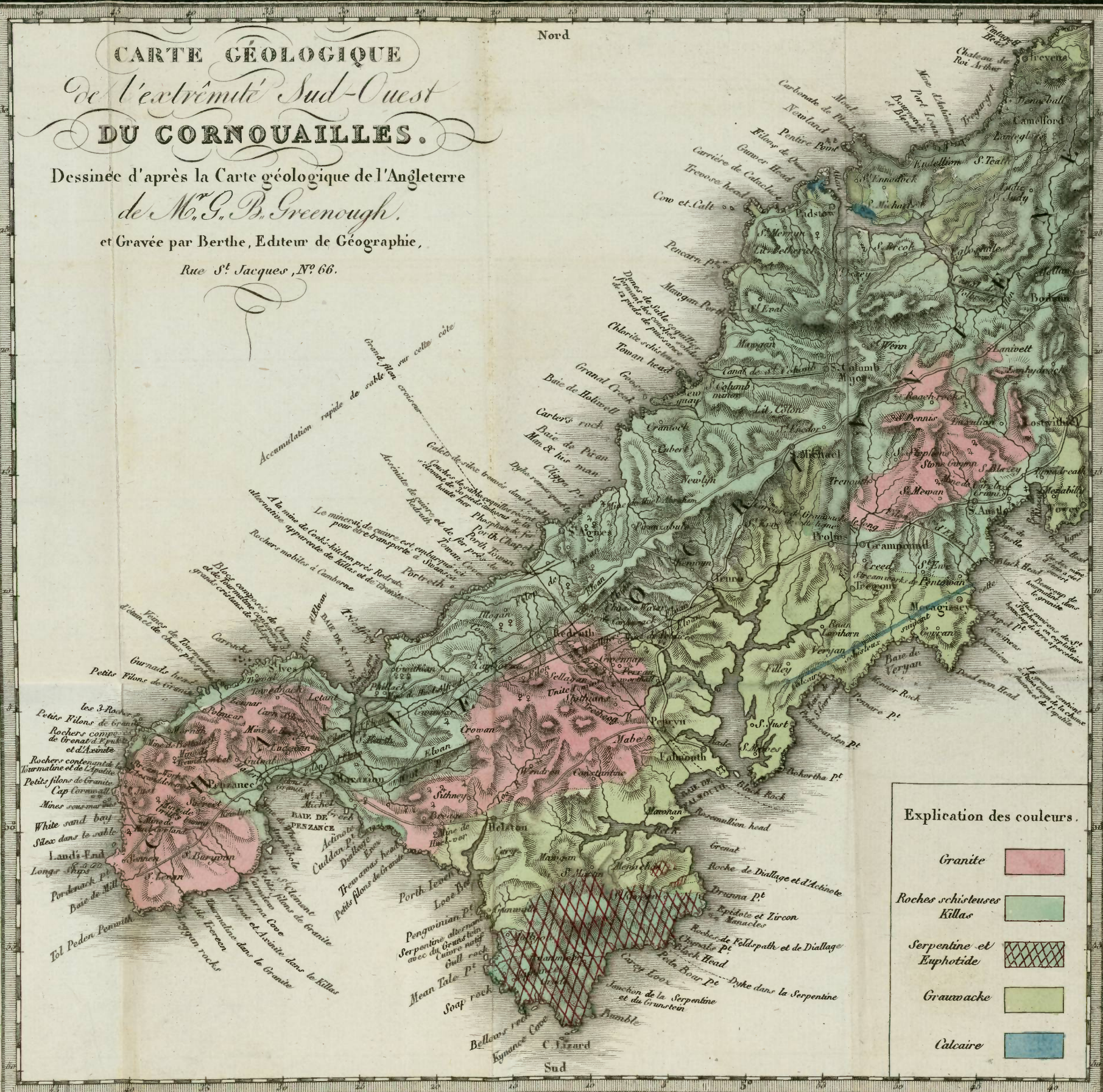
Nord

CARTE GÉOLOGIQUE

de l'extrémité Sud-Ouest

DU CORNOUAILLES.

Dessinée d'après la Carte géologique de l'Angleterre
 de M^r G. B. Greenough,
 et Gravée par Berthe, Editeur de Géographie,
 Rue S^t Jacques, N^o 66.



Explication des couleurs.

- Granite
- Roches schisteuses
- Killas
- Serpentine et Euphotide
- Grauwacke
- Calcaire

Sud

Fig.1. Plan de la Mine de HUEL-SQUIRE.

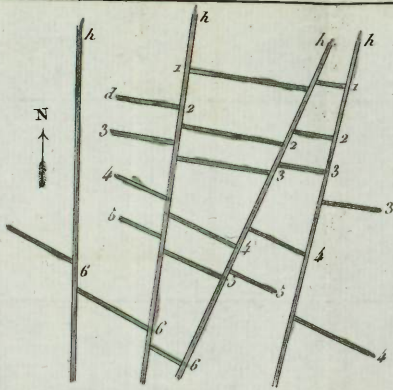


Fig. 2. Coupe de la Mine de CARHARACK.

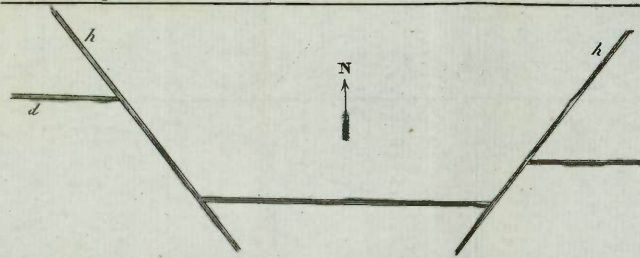


Fig.3 Coupe de la Mine de COOK'S-KITCHEN.

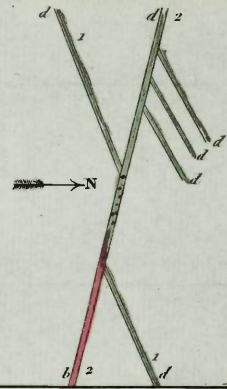


Fig. 4.




Fig.5. Plan de la Mine de TING-TANG.

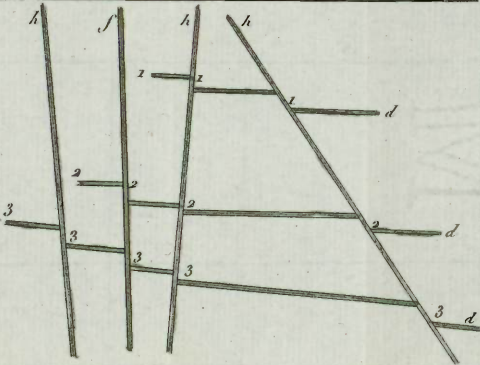


Fig.6. Coupe de la Mine de TREVANNANCE.

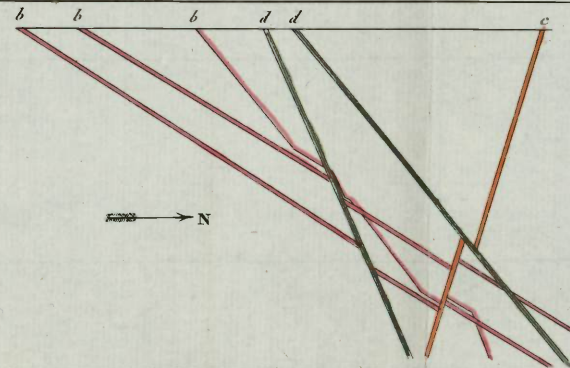


Fig.7. Coupe de la Mine de HUEL-PEEVER.

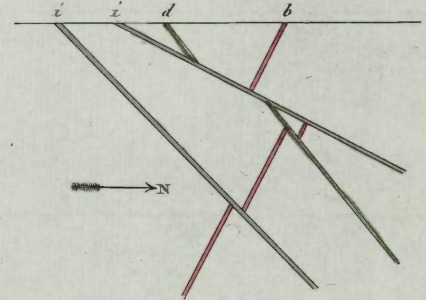


Fig.8. Coupe de la Mine de SEALHOLE.

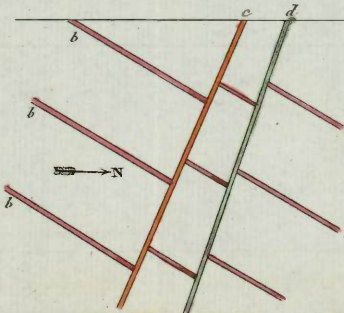


Fig.9 Plan de la Mine de WEETH

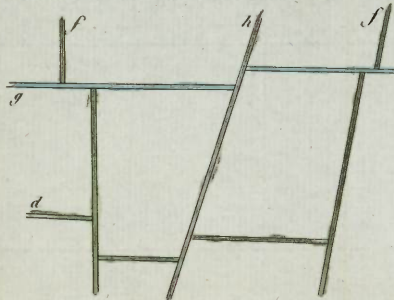


Fig.10. Coupe de la Mine de TRESKIRBY.

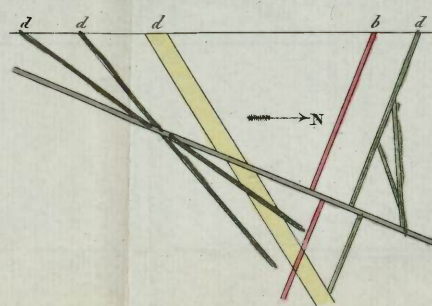
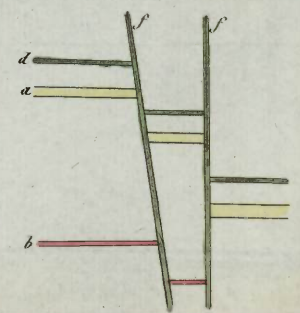
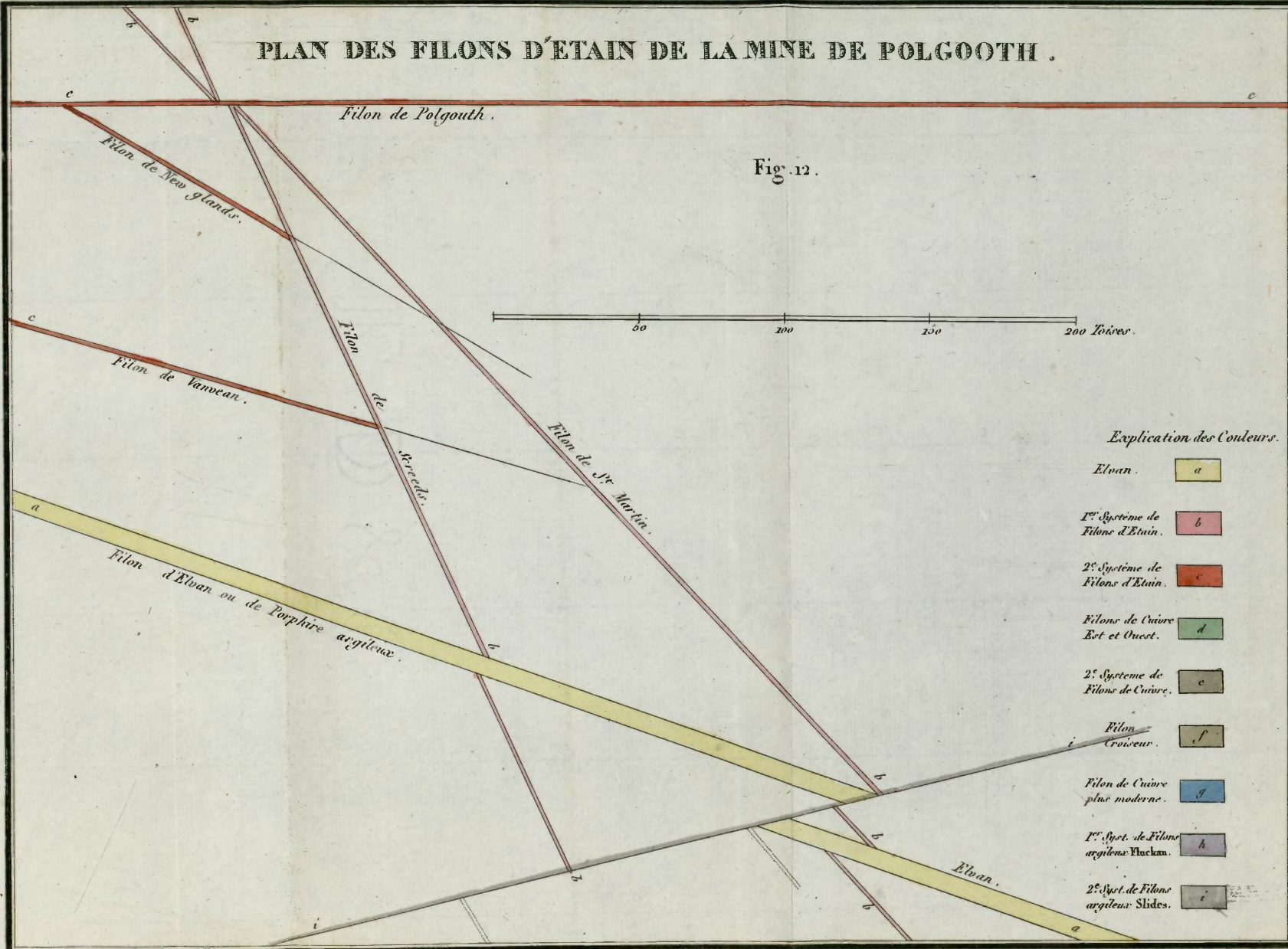


Fig.11. Plan de la Mine de HUEL-PEEVER



PLAN DES FILONS D'ETAIN DE LA MINE DE POLGOOTH.

Fig. 12.



Explication des Couleurs.

- Elvan. a
- 1^{er} Systeme de Filons d'Elvain. b
- 2^e Systeme de Filons d'Elvain. c
- Filons de Cuivre Est et Ouest. d
- 2^e Systeme de Filons de Cuivre. e
- Filon Croiseur. f
- Filon de Cuivre plus moderne. g
- 1^{er} Syst. de Filons argileux Muckan. h
- 2^e Syst. de Filons argileux Slides. i